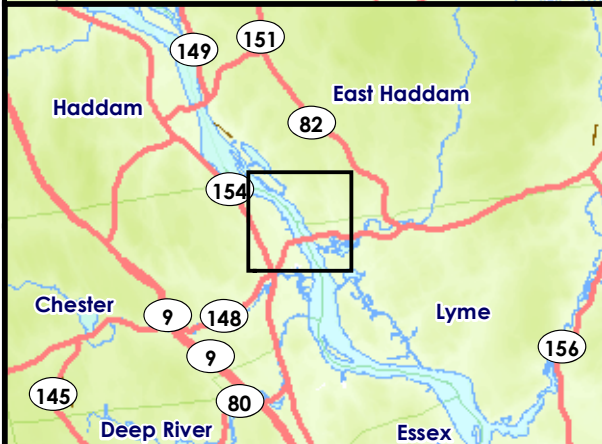
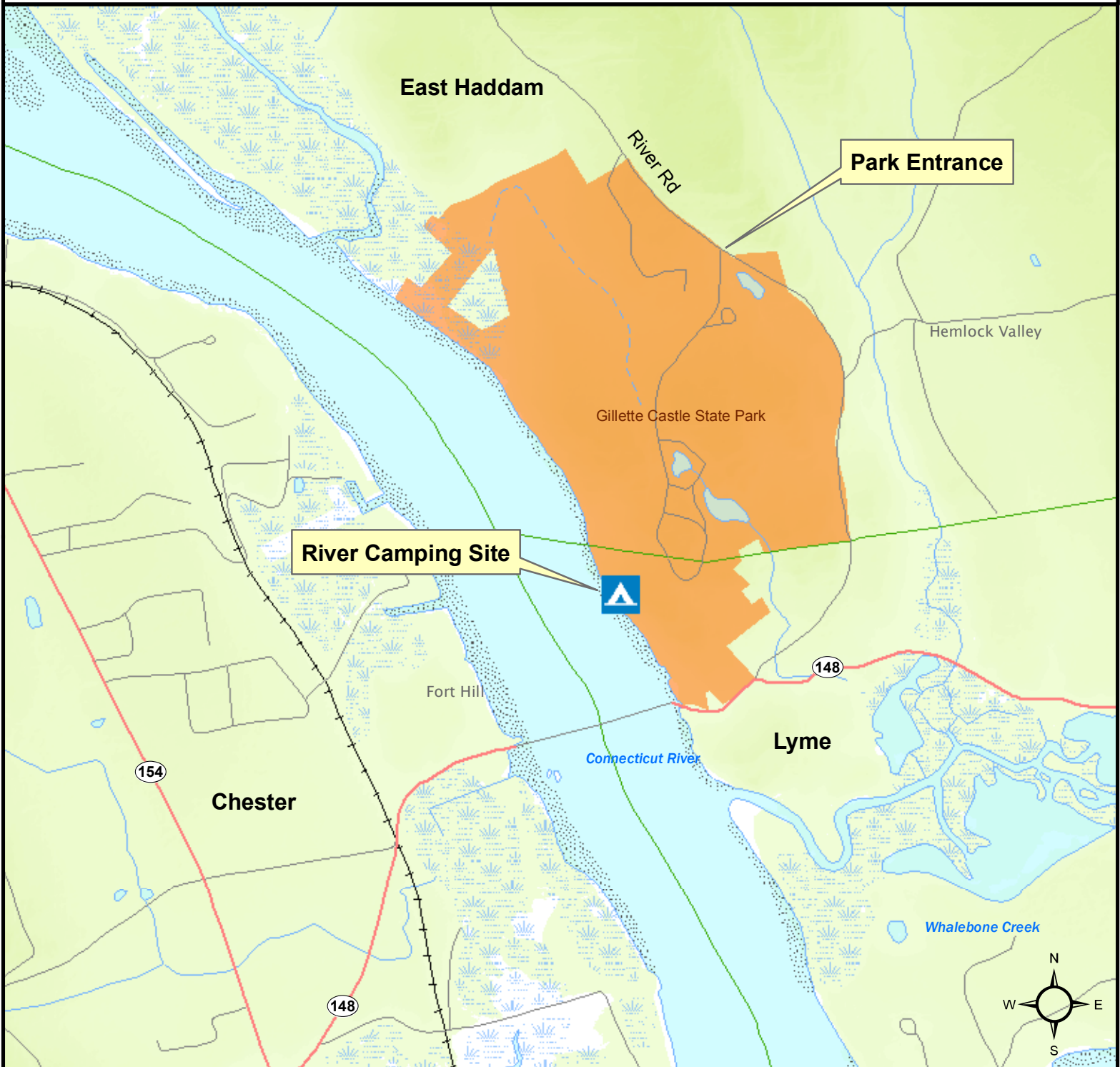


River Camping at Gillette Castle State Park







Explanation



River Camping Area

This map shows the location of the river camping site at Gillette Castle State Park. Access to river camping area is by water only.

-  State Forest
-  State Park or Preserve
-  Wildlife Area or Sanctuary
-  Other DEP Property



Connecticut Department of Environmental Protection

Bureau of Outdoor Recreation
State Parks and Public Outreach Division

The Boundaries of State-owned properties as shown on this map are approximate.

Map Date - February 2010

