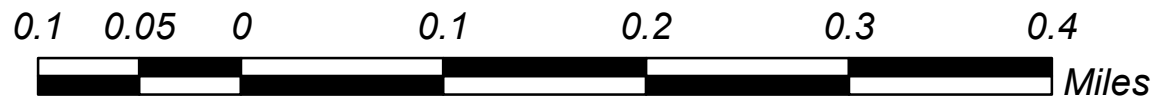

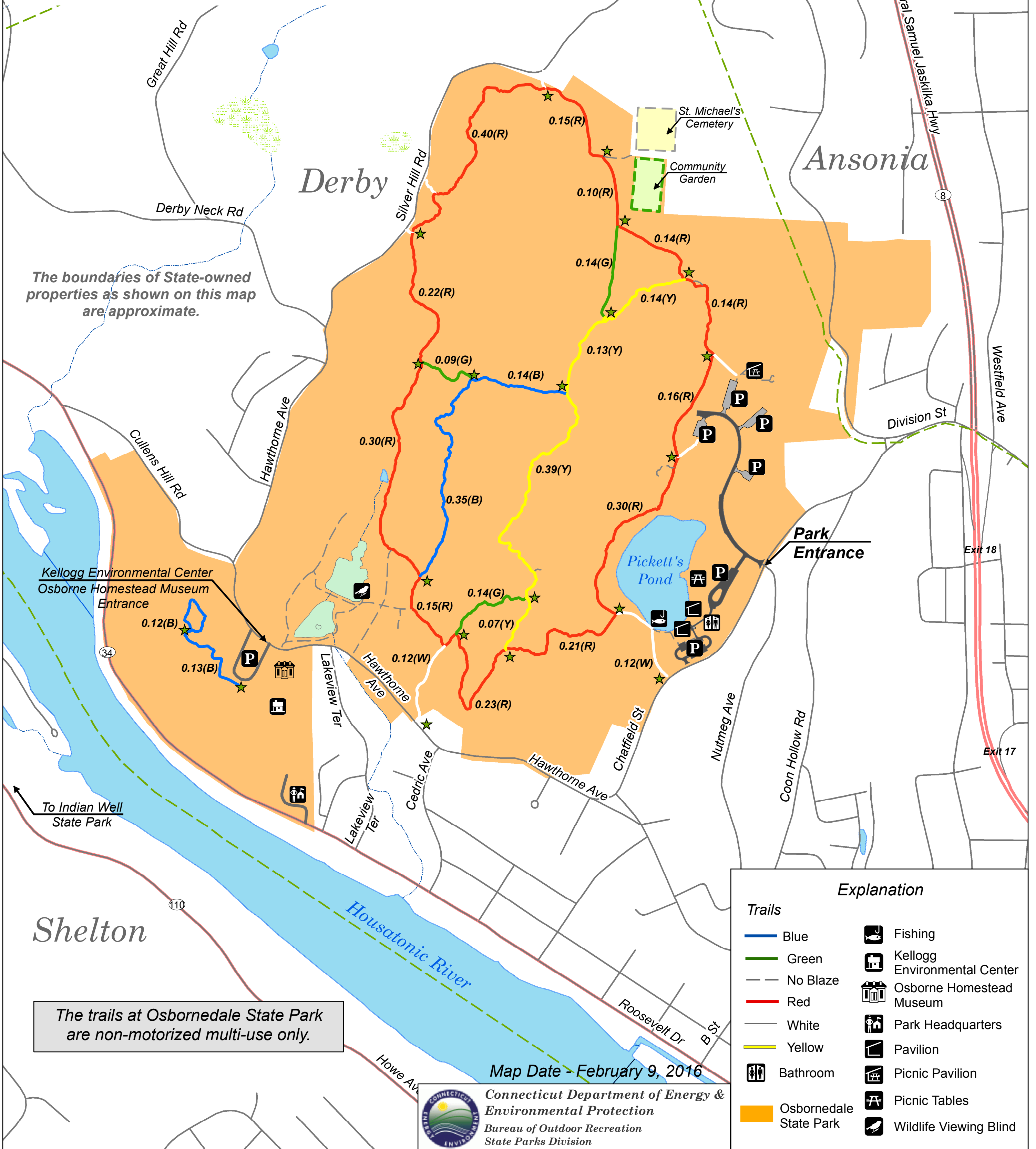


Osbornedale State Park

Derby, Connecticut



Trail distances between marks (★) are in miles.



The boundaries of State-owned properties as shown on this map are approximate.

To Indian Well State Park

Shelton

The trails at Osbornedale State Park are non-motorized multi-use only.

Map Date - February 9, 2016

Connecticut Department of Energy & Environmental Protection
Bureau of Outdoor Recreation
State Parks Division

Explanation

- | | |
|---------------|------------------------------|
| Trails | |
| | Blue |
| | Green |
| | No Blaze |
| | Red |
| | White |
| | Yellow |
| | Bathroom |
| | Osbornedale State Park |
| | Fishing |
| | Kellogg Environmental Center |
| | Osborne Homestead Museum |
| | Park Headquarters |
| | Pavilion |
| | Picnic Pavilion |
| | Picnic Tables |
| | Wildlife Viewing Blind |