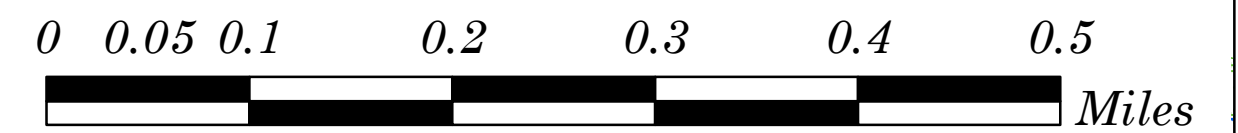


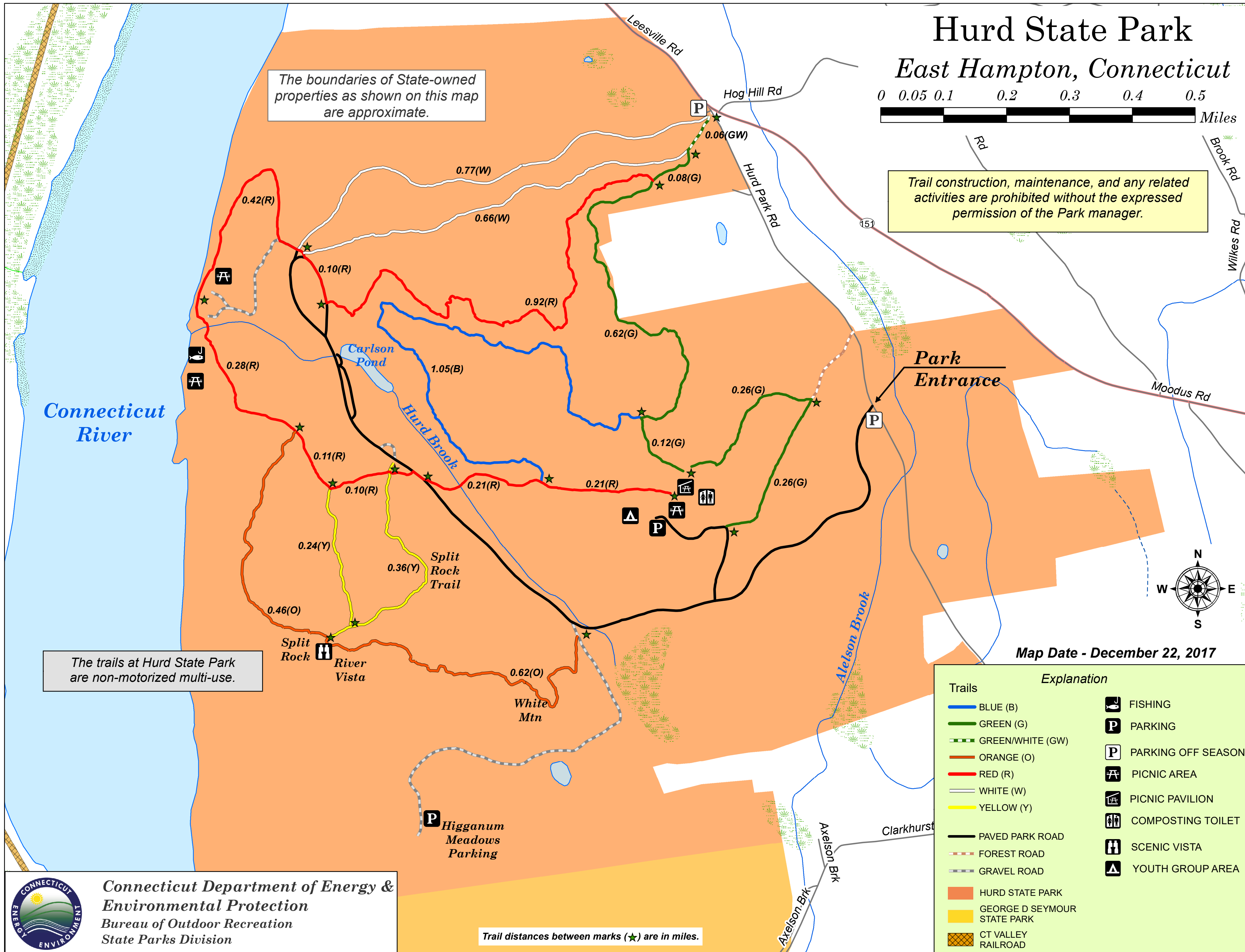
Hurd State Park

East Hampton, Connecticut




The boundaries of State-owned properties as shown on this map are approximate.

Trail construction, maintenance, and any related activities are prohibited without the expressed permission of the Park manager.



The trails at Hurd State Park are non-motorized multi-use.

Map Date - December 22, 2017



Trails		Explanation	
	BLUE (B)		FISHING
	GREEN (G)		PARKING
	GREEN/WHITE (GW)		PARKING OFF SEASON
	ORANGE (O)		PICNIC AREA
	RED (R)		PICNIC PAVILION
	WHITE (W)		COMPOSTING TOILET
	YELLOW (Y)		SCENIC VISTA
	PAVED PARK ROAD		YOUTH GROUP AREA
	FOREST ROAD		
	GRAVEL ROAD		
	HURD STATE PARK		
	GEORGE D SEYMOUR STATE PARK		
	CT VALLEY RAILROAD		



Connecticut Department of Energy & Environmental Protection
 Bureau of Outdoor Recreation
 State Parks Division

Trail distances between marks (★) are in miles.