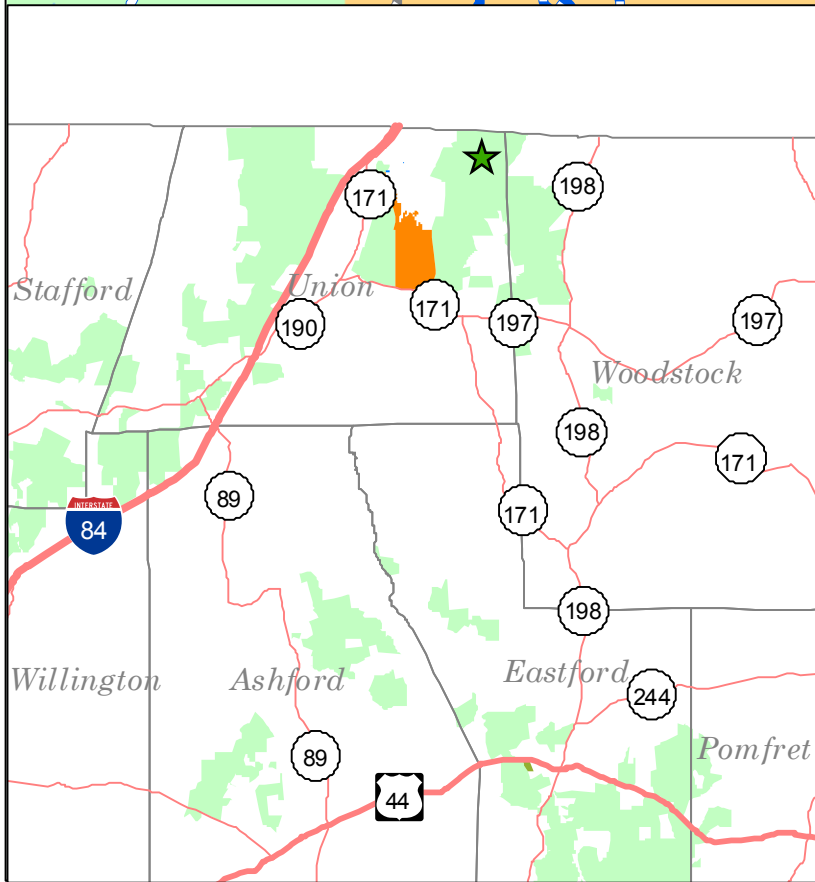
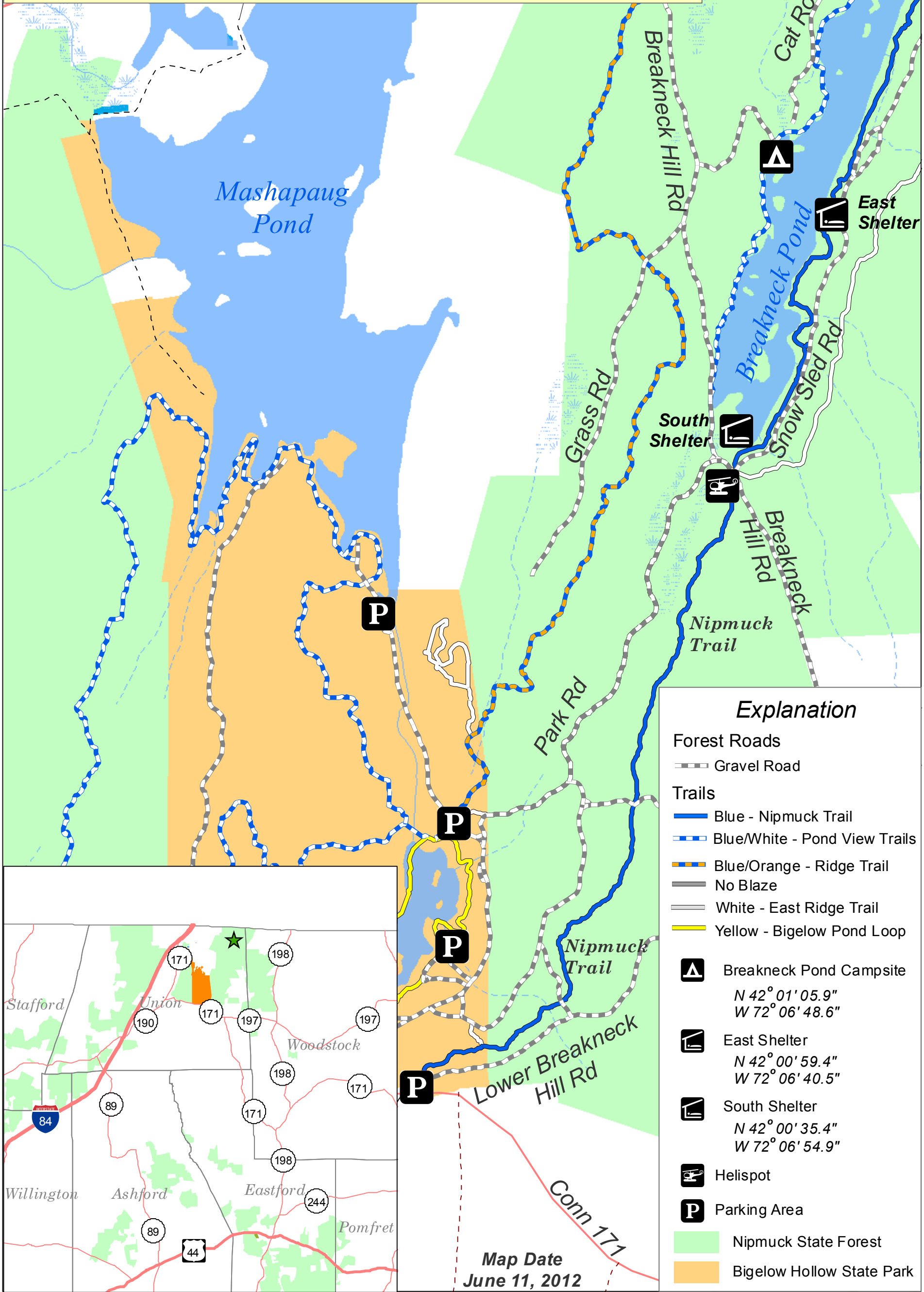
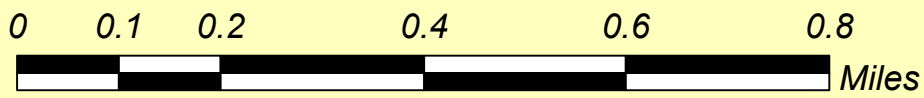


Bigelow Hollow State Forest

Breakneck Pond Campsite & Shelter



Explanation

- Forest Roads**
 - Gravel Road
- Trails**
 - Blue - Nipmuck Trail
 - Blue/White - Pond View Trails
 - Blue/Orange - Ridge Trail
 - No Blaze
 - White - East Ridge Trail
 - Yellow - Bigelow Pond Loop
- Breakneck Pond Campsite
N 42° 01' 05.9"
W 72° 06' 48.6"
- East Shelter
N 42° 00' 59.4"
W 72° 06' 40.5"
- South Shelter
N 42° 00' 35.4"
W 72° 06' 54.9"
- Helispot
- Parking Area
- Nipmuck State Forest
- Bigelow Hollow State Park

Map Date
June 11, 2012