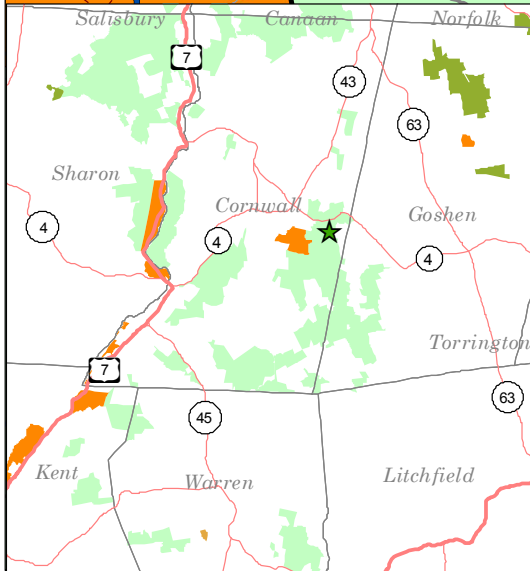
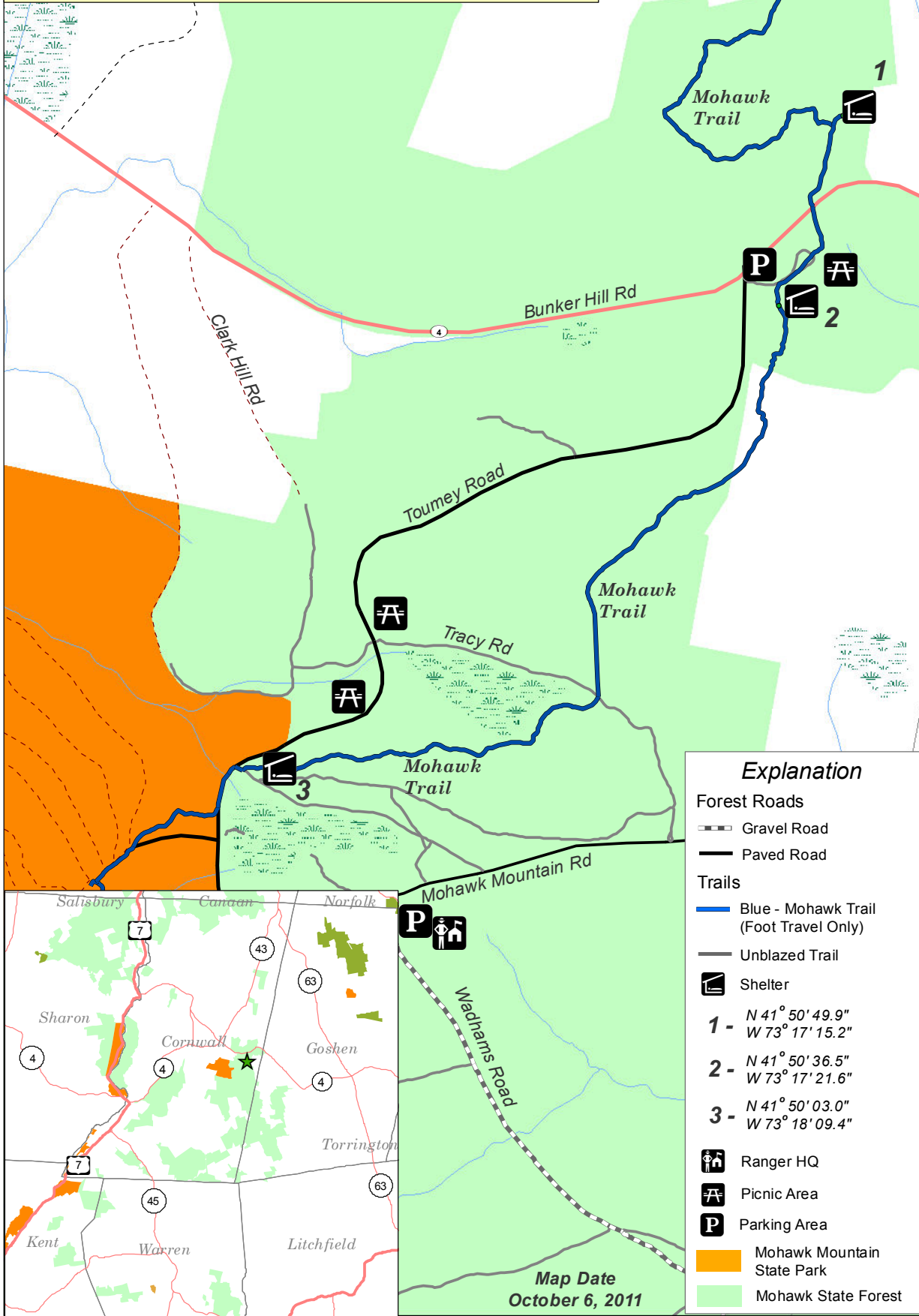
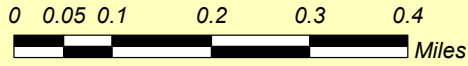


# Mohawk State Forest

## Backpack Camping Shelters



### Explanation

- Forest Roads**
- Gravel Road
  - Paved Road
- Trails**
- Blue - Mohawk Trail (Foot Travel Only)
  - Unblazed Trail
- Shelter**
- Shelter
  - 1** - N 41° 50' 49.9"  
W 73° 17' 15.2"
  - 2** - N 41° 50' 36.5"  
W 73° 17' 21.6"
  - 3** - N 41° 50' 03.0"  
W 73° 18' 09.4"
- Other Symbols**
- Ranger HQ
  - Picnic Area
  - Parking Area
  - Mohawk Mountain State Park
  - Mohawk State Forest

Map Date  
October 6, 2011