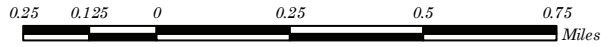


Housatonic Meadows State Park

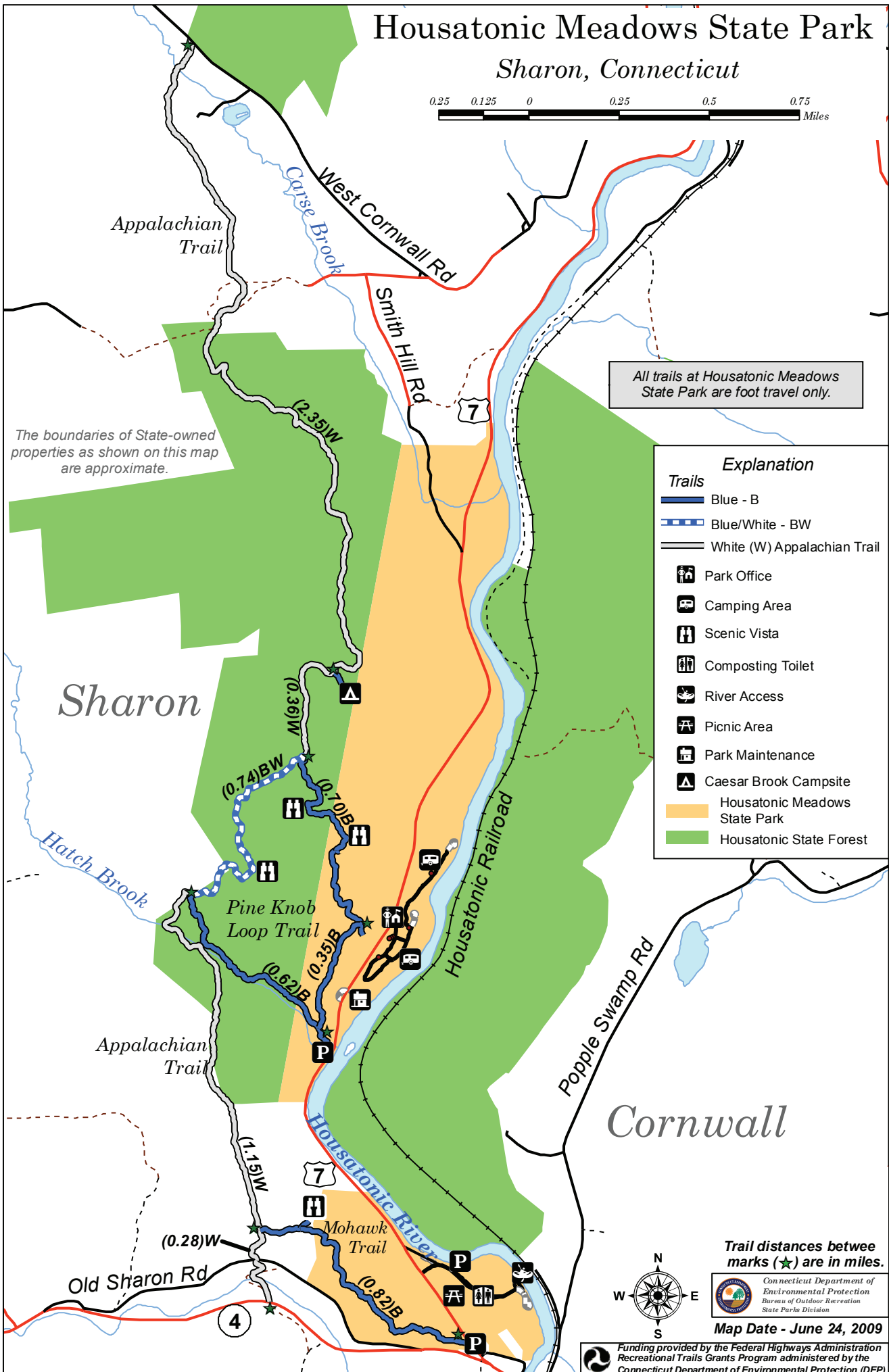
Sharon, Connecticut



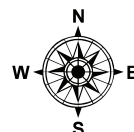
All trails at Housatonic Meadows State Park are foot travel only.

The boundaries of State-owned properties as shown on this map are approximate.

Explanation	
Trails	
	Blue - B
	Blue/White - BW
	White (W) Appalachian Trail
	Park Office
	Camping Area
	Scenic Vista
	Composting Toilet
	River Access
	Picnic Area
	Park Maintenance
	Caesar Brook Campsite
	Housatonic Meadows State Park
	Housatonic State Forest



Trail distances between marks (★) are in miles.



Connecticut Department of Environmental Protection
Bureau of Outdoor Recreation
State Parks Division

Map Date - June 24, 2009

Funding provided by the Federal Highways Administration Recreational Trails Grants Program administered by the Connecticut Department of Environmental Protection (DEP).