
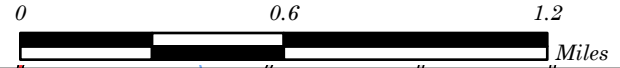


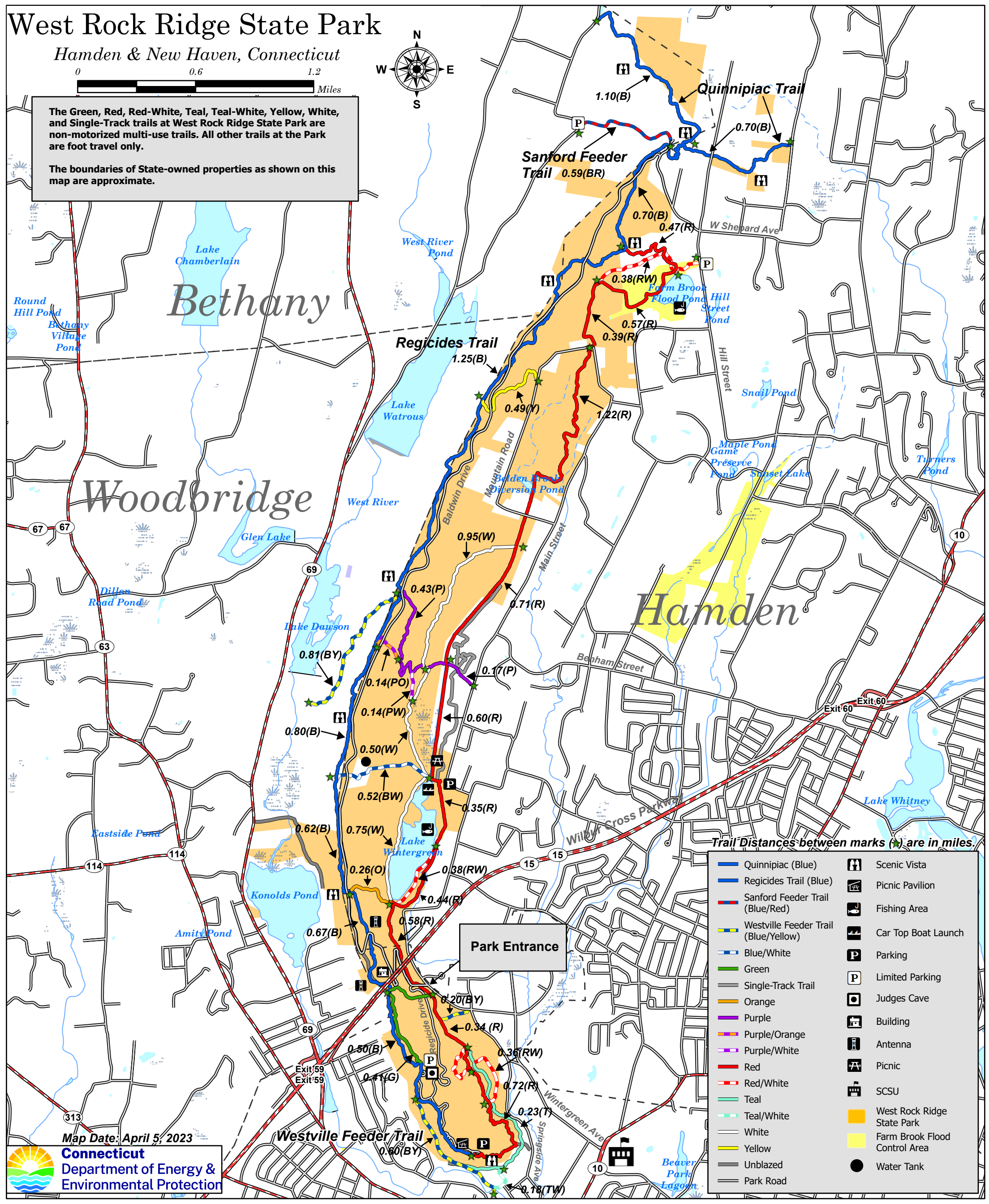
West Rock Ridge State Park

Hamden & New Haven, Connecticut



The Green, Red, Red-White, Teal, Teal-White, Yellow, White, and Single-Track trails at West Rock Ridge State Park are non-motorized multi-use trails. All other trails at the Park are foot travel only.

The boundaries of State-owned properties as shown on this map are approximate.



Trail Distances between marks (*) are in miles.

- | | |
|--------------------------------------|-------------------------------|
| Quinnipiac (Blue) | Scenic Vista |
| Regicides Trail (Blue) | Picnic Pavilion |
| Sanford Feeder Trail (Blue/Red) | Fishing Area |
| Westville Feeder Trail (Blue/Yellow) | Car Top Boat Launch |
| Blue/White | Parking |
| Green | Limited Parking |
| Single-Track Trail | Judges Cave |
| Orange | Building |
| Purple | Antenna |
| Purple/Orange | Picnic |
| Purple/White | SCSU |
| Red | West Rock Ridge State Park |
| Red/White | Farm Brook Flood Control Area |
| Teal | Water Tank |
| Teal/White | |
| White | |
| Unblazed | |
| Park Road | |

Map Date: April 5, 2023

