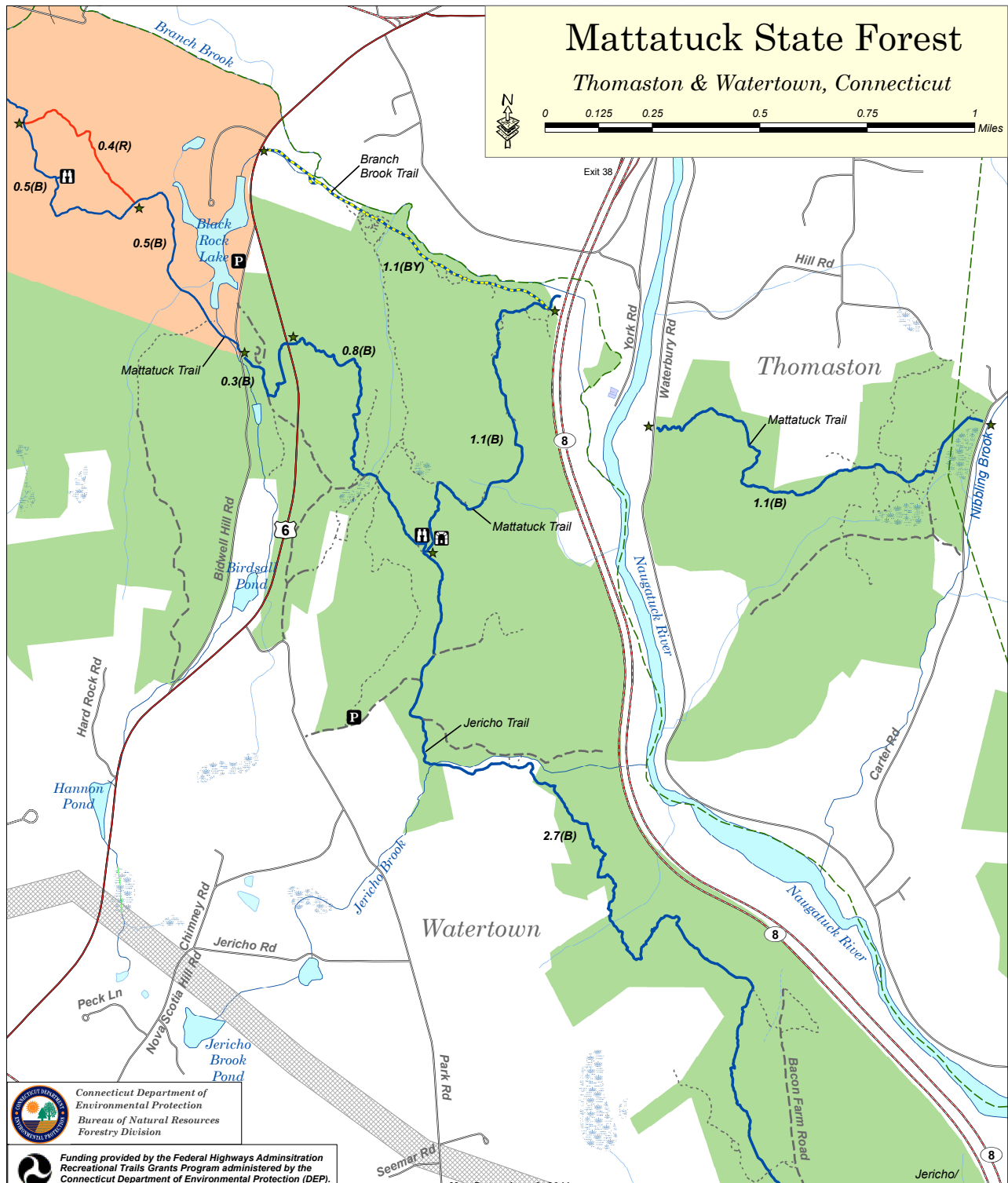
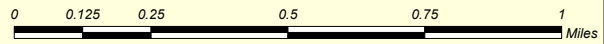


Mattatuck State Forest

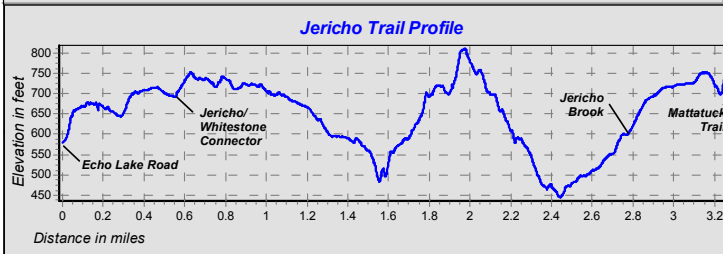
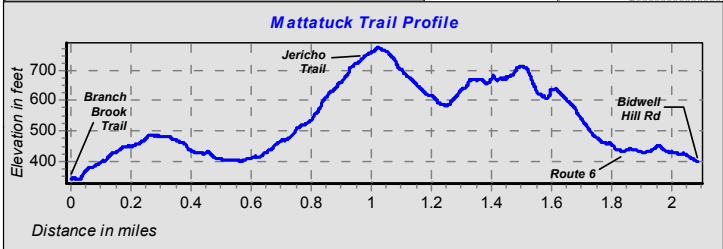
Thomaston & Watertown, Connecticut



Connecticut Department of Environmental Protection
Bureau of Natural Resources
Forestry Division

Funding provided by the Federal Highways Administration
Recreational Trails Grants Program administered by the
Connecticut Department of Environmental Protection (DEP).

Map Date - June 9, 2011



Explanation

Blue(B)	Leatherman Cave
Blue/Yellow(BY)	Parking Area
Red(R)	Scenic Vista
Unblazed Trail	Mattatuck State Forest
Forest Road	Black Rock State Park
Power Line Corridor	